











A **Cleveland Hopkins International Airport**
5300 Riverside Dr, Cleveland, OH 44135

- | | | |
|---|--|-----------------------------|
| | 1. Head south on Upper Dr toward Park Rd | go 0.2 mi
total 0.2 mi |
|  | 2. Slight left toward OH-237 N | go 0.1 mi
total 0.4 mi |
|  | 3. Turn left onto the ramp to OH-237 N | go 121 ft
total 0.4 mi |
|  | 4. Keep left at the fork, follow signs for Interstate 71/Interstate 480/Ohio 237 N/ Cleveland and merge onto OH-237 N
About 54 secs | go 0.7 mi
total 1.0 mi |
|  | 5. Take the Interstate 480 E exit toward Youngstown | go 0.6 mi
total 1.6 mi |
|  | 6. Merge onto I-480 E
About 8 mins | go 9.0 mi
total 10.6 mi |
|  | 7. Take exit 20B to merge onto I-77 S toward Akron
About 26 mins | go 28.0 mi
total 38.6 mi |
|  | 8. Merge onto I-76 E
About 3 mins | go 2.7 mi
total 41.3 mi |
|  | 9. Keep left to stay on I-76 E
About 9 mins | go 9.5 mi
total 50.8 mi |
|  | 10. Take exit 33 for OH-43 toward Kent/Hartville | go 0.3 mi
total 51.1 mi |
|  | 11. Turn left onto OH-43 N
Destination will be on the right
About 2 mins | go 0.2 mi
total 51.3 mi |

B 4406 Ohio 43, Kent, OH 44240

These directions are for planning purposes only. You may find that construction projects, traffic, weather, or other events may cause conditions to differ from the map results, and you should plan your route accordingly. You must obey all signs or notices regarding your route.

Map data ©2013 Google

Directions weren't right? Please find your route on maps.google.com and click "Report a problem" at the bottom left.